

EXPERIMENTAL MARINE POLLUTION SURVEILLANCE REPORT



Analysis Provided by: The National Oceanic and
Atmospheric Administration/National Environmental
Satellite, Data and Information Service (NOAA/NESDIS)

REPORT DATE: OCTOBER 15, 2010

REPORT TIME: 2000Z (1500 CDT)

ANALYST: RUMINSKI/WARREN






DATA SOURCE: ENVISAT ASAR © ESA 2010

MODE: WIDE SWATH, VV

RESOLUTION: 50 METER

IMAGE DATE/TIME: 10/15/10 1552Z (10/15/10 1052 CDT)

Legend

-  Possible Oil
-  Destroyed Taylor Platform :
[28°56'9" N / 88°58'12" W]
-  Suspected Point Source :
[29°15'11" N / 88°55'54" W]
-  Suspected Point Source :
[29°10'49" N / 88°54'15" W]
-  Center Point of Oil Slick:
[29°05'08" N / 89°01'38" W]

REMARKS:

High confidence in oil slick from destroyed Taylor platform site southeast of Bird's Foot.

Medium-high confidence in 2 point source possible slicks 6-7 miles east of the Bird's Foot.

Medium confidence in suspected oil 1.25 miles east of Blind Bay in Bird's Foot.

