

# MARINE POLLUTION SURVEILLANCE REPORT






Analysis Provided by: The National Oceanic and  
Atmospheric Administration/National Environmental  
Satellite, Data and Information Service (NOAA/NESDIS)

REPORT DATE: JUNE 30, 2012  
REPORT TIME: 1945Z (1445 CDT)  
ANALYST: MYRGA

DATA SOURCE: MODIS TERRA  
MODE: MULTI-SPECTRAL  
RESOLUTION: 250 METER  
IMAGE DATE/TIME: 6/30/2012 1645Z (1150 CDT)

## Legend

-  Possible Oil
-  False-Positives (not oil)
-  Destroyed Taylor Platform :  
[ 28°56'9" N / 88°58'12" W ]

## REMARKS:

A possible oil sheen extended approximately 9 miles SE  
of the destroyed Taylor platform. Winds were light and  
from the west. Sky conditions were mostly clear at time  
of image; however, a large area of sunglint is just east of  
this area.

