

# MARINE POLLUTION SURVEILLANCE REPORT






Analysis Provided by: The National Oceanic and  
Atmospheric Administration/National Environmental  
Satellite, Data and Information Service (NOAA/NESDIS)

REPORT DATE: MAY 22, 2012  
REPORT TIME: 1847Z (1347 CDT)  
ANALYST: TURK

DATA SOURCE: TERRA MODIS  
MODE: Multispectral  
RESOLUTION: 250 meter  
IMAGE DATE/TIME: 5/22/2012 1640Z (1140 CDT)

## Legend

-  Possible Oil
-  False-Positives (not oil)
-  Destroyed Taylor Platform :  
[ 28°56'9" N / 88°58'12" W ]

## REMARKS:

A possible slick extended 6.6 miles to the south-  
southeast from the destroyed Taylor platform.

