

# EXPERIMENTAL MARINE POLLUTION SURVEILLANCE REPORT



Analysis Provided by: The National Oceanic and  
Atmospheric Administration/National Environmental  
Satellite, Data and Information Service (NOAA/NESDIS)

REPORT DATE: OCTOBER 7, 2010

REPORT TIME: 2245Z (1745 CDT)

ANALYST: EARLE




DATA SOURCE: MODIS AQUA

MODE: MULTI-SPECTRAL

RESOLUTION: 250 METER

IMAGE DATE/TIME: 10/7/2010 1907Z (1407 CDT)

## Legend

-  Possible Oil
-  False-Positives (not oil)
-  Former Saratoga Site:  
[ 28°56'9" N / 88°58'12" W ]

## REMARKS:

A narrow stream of possible oil was seen this afternoon emanating from the former Saratoga Platform located southeast of Birds Foot Delta, LA. The slick, which is about four miles in length is stretching from the site to the northeast.

