

EXPERIMENTAL MARINE POLLUTION SURVEILLANCE REPORT



Analysis Provided by: The National Oceanic and
Atmospheric Administration/National Environmental
Satellite, Data and Information Service (NOAA/NESDIS)

REPORT DATE: December 23, 2010

REPORT TIME: 2010Z (1410 CST)

ANALYST: Myrga




DATA SOURCE: MODIS TERRA

MODE: MULTI-SPECTRAL

RESOLUTION: 250 METER

IMAGE DATE/TIME: 12/23/2010 1701Z (1101 CST)

Legend

-  Possible Oil
-  False-Positives (not oil)
-  Destroyed Taylor Platform :
[28°56'9" N / 88°58'12" W]

REMARKS:

A small oil slick was viewed in the vicinity of the
destroyed Taylor Platform, the assumed point source.
The possible oil slick is between 3-4 kilometers in length.

