

# MARINE POLLUTION SURVEILLANCE REPORT






Analysis Provided by: The National Oceanic and  
Atmospheric Administration/National Environmental  
Satellite, Data and Information Service (NOAA/NESDIS)

REPORT DATE: JUNE 07, 2012  
REPORT TIME: 2145Z (1645 CDT)  
ANALYST: BELGE

DATA SOURCE: LANDSAT-7  
MODE: Multispectral  
RESOLUTION: 30 meter  
IMAGE DATE/TIME: 6/7/2012 1620Z (1120 CDT)

## Legend

-  Possible Oil
-  False-Positives (not oil)
-  Destroyed Taylor Platform :  
[ 28°56'9" N / 88°58'12" W ]

## REMARKS:

An area of possible oil can be seen coming from the  
destroyed Taylor Platform this afternoon and moving  
towards the northwest. Relatively calm wind conditions  
were noted in this region at this time with a stationary  
boundary located just to the north. Also noted several  
areas of sargassum and biogenics in and around the  
Bird's Foot Delta in this image.

