

EXPERIMENTAL MARINE POLLUTION SURVEILLANCE REPORT



Analysis Provided by: The National Oceanic and
Atmospheric Administration/National Environmental
Satellite, Data and Information Service (NOAA/NESDIS)

REPORT DATE: SEPTEMBER 13, 2010

REPORT TIME: 2045Z (1545 CDT)

ANALYST: LIDDICK




DATA SOURCE: ENVISAT ASAR © ESA 2010

MODE: WIDESWATH

RESOLUTION: 50 METER

IMAGE DATE/TIME: 9/13/2010 1558Z (1058 CDT)

Legend

-  Possible Oil
-  False-Positives (not oil)
-  Former Saratoga Site:
[28°56'9" N / 88°58'12" W]

REMARKS:

Seen in this image are 3 pairs of slicks. 2 small slicks
seen east of the Birdsfoot Delta, one of which is located
near the Saratoga Rig Site. Another 2 are seen south of
Bastian Bay and to the west of West Bay. The final 2 are
located south of Timbailer Bay south of 28 degrees 30'.

