

# MARINE POLLUTION SURVEILLANCE REPORT






Analysis Provided by: The National Oceanic and  
Atmospheric Administration/National Environmental  
Satellite, Data and Information Service (NOAA/NESDIS)

REPORT DATE: APRIL 30, 2012  
REPORT TIME: 2330Z (1830 CDT)  
ANALYST: JANKOT

DATA SOURCE: AQUA MODIS  
MODE: Multispectral  
RESOLUTION: 250 meter  
IMAGE DATE/TIME: 4/30/2012 1855Z (1355 CDT)

## Legend

-  Possible Oil
-  False-Positives (not oil)
-  Destroyed Taylor Platform :  
[ 28°56'9" N / 88°58'12" W ]

REMARKS: Possible oil appears connected to the  
Destroyed Taylor Platform and extends approximately  
2.5 miles to the northeast. Orientation of anomaly is in  
good agreement with southwest to northeast flow in  
ocean currents.

