

EXPERIMENTAL MARINE POLLUTION SURVEILLANCE REPORT






Analysis Provided by: The National Oceanic and
Atmospheric Administration/National Environmental
Satellite, Data and Information Service (NOAA/NESDIS)

REPORT DATE: AUGUST 25, 2010
REPORT TIME: 1900Z (1400 CDT)
ANALYST: SALEMI

DATA SOURCE: ENVISAT ASAR © **ESA 2010**
MODE: WIDESWATH, VV
RESOLUTION: 50 METER
IMAGE DATE/TIME: 08/25/2010 1555Z (1055 CDT)

Legend

-  Possible Oil
-  False-Positives (not oil)
-  Suspected Point Source:
[28°56'8.49"N / 88°58'16.53"W]

REMARKS:

A small slick which appears to be originating from the
Saratoga Oil platform was observed in this radar image.
The oil extends 9 miles to the northeast and merges with
oil from a known natural seep.

