

EXPERIMENTAL MARINE POLLUTION SURVEILLANCE REPORT



Analysis Provided by: The National Oceanic and
Atmospheric Administration/National Environmental
Satellite, Data and Information Service (NOAA/NESDIS)

REPORT DATE: SEPTEMBER 06, 2010

REPORT TIME: 1800Z (1300 CDT)

ANALYST: WARREN




DATA SOURCE: MODIS TERRA

MODE: BANDS 1,2

RESOLUTION: 250 METER

IMAGE DATE/TIME: 9/6/2010 1637Z (1137 CDT)

Legend

-  Possible Oil
-  False-Positives (not oil)
-  Suspected Point Source:
[28°56'9" N / 88°58'12" W]

REMARKS:

Three anomalies suspected to be oil associated with a platform are seen in the late morning visible satellite imagery located southeast of the Bird Foot Delta, LA. Oil has been analyzed in this region just as recently as late last night. It appears to be drifting slowly toward the north and west, matching very well with southeasterly surface winds.

**This is an experimental product of the Satellite Analysis Branch
and not operationally maintained. We will do our best to make it
available in a timely manner.**

