

# EXPERIMENTAL MARINE POLLUTION SURVEILLANCE REPORT



Analysis Provided by: The National Oceanic and  
Atmospheric Administration/National Environmental  
Satellite, Data and Information Service (NOAA/NESDIS)

REPORT DATE: SEPTEMBER 6, 2010

REPORT TIME: 2000Z (1500 CDT)

ANALYST: LIDDICK





DATA SOURCE: NASA/JPL ASTER

MODE: MULTI-SPECTRAL VNIR

RESOLUTION: 15 METER

IMAGE DATE/TIME: 9/6/2010 1643Z (1143 CDT)

## Legend

-  Possible Oil
-  False-Positives (not oil)
-  Center Point of Oil Slick:  
[ 28°54'56" N / 89°27'25" W ]
-  Suspected Point Source:  
[ 28°56'9" N / 88°58'12" W ]

## REMARKS:

Larger anomaly to the southeast of the Birdsfoot Delta in  
LA suspected to be associated with an oil platform.  
Smaller area of medium confidence to the southwest of  
West Bay and the West Bay/East Bay delta tip.

